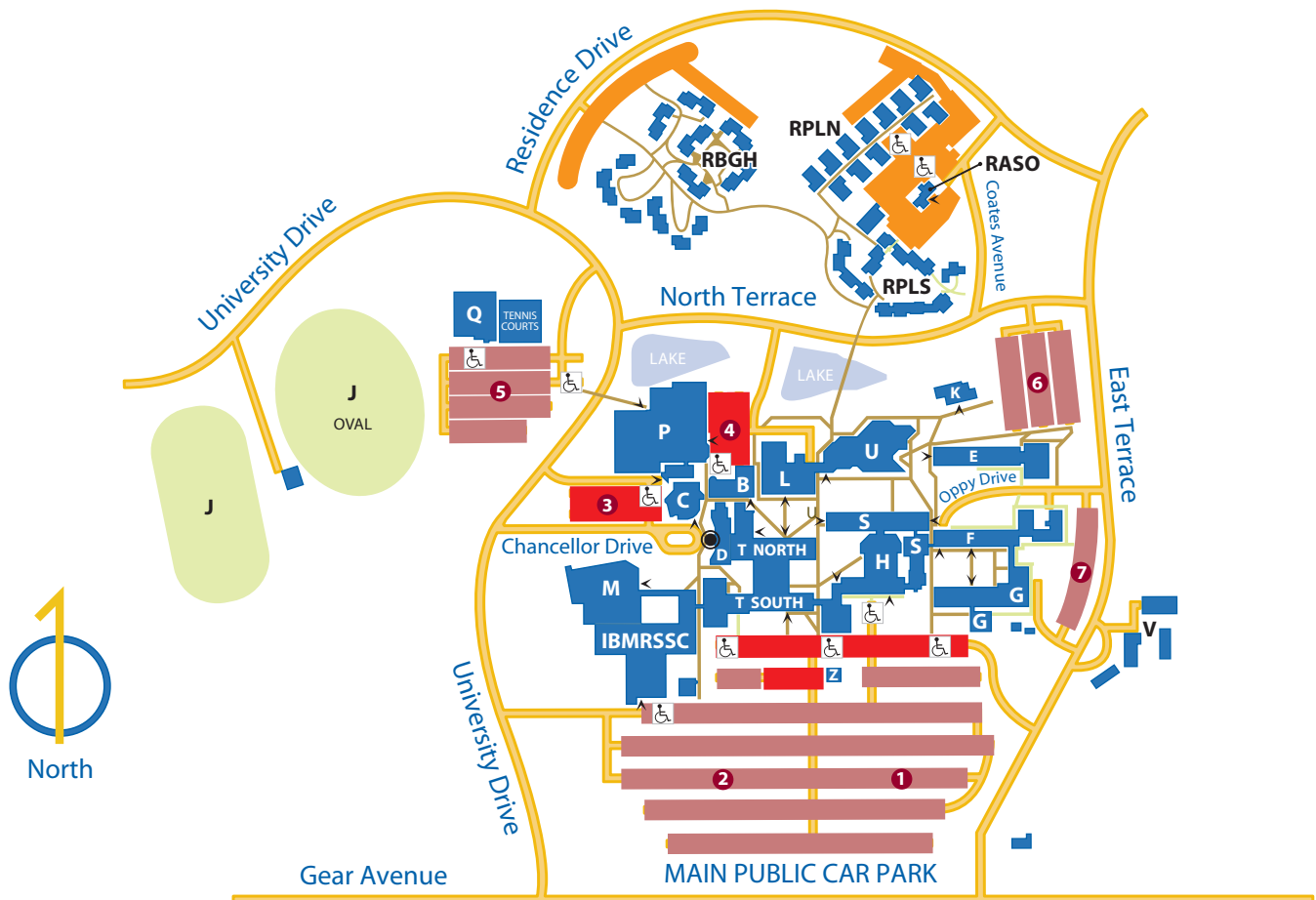












# Visitor Map: Mt Helen Campus



- B School of Business**
- C Geoffrey Blainey Auditorium**  
Video Conferencing and Meeting Rooms
- D Administration Building**
  - Level 0 Finance  
Public Relations
  - Level 1 Physical Resources  
Reporting, Accounting and Compliance  
Vice-Chancellor's Office
- E School of Science and Engineering**
- F Building**
  - Level 2 Research and Graduate Studies Office  
VIOSH Australia
  - Level 3 Lecture Theatre and Computer Labs
- G M B John Building**  
Geology  
M B John Building Annexe
- H Building**
  - Level 1 School of Nursing
  - Level 2 School of Behavioral and Social Sciences and Humanities
- IBMRSSC IBM Regional Software Solutions Centre**
- J Sporting Fields**
- K Little Graduates Children's Centre**

- L E J Barker Library**
  - Level 9 Media Technology and Print Services
  - Level 0 Library Entrance  
Library Information Desk / ICT Help Desk  
Student Learning Support  
ICT Client Services
  - Level 1 Information Services Office  
ICT Training Lab
  - Level 2 Flexible Learning Area
- M Caro Convention Centre**  
1870 Founders Theatre  
Conference and Catering Services
- P School of Human Movement and Sport Sciences**
  - Level 7 Aquatics Laboratory  
Gymnasium  
UniSports  
Swimming Pool
  - Level 8
- Q Multi-Purpose Building**
- RASO Accommodation Services Office**
- RPLN Peter Lalor Hall (North)**  
Student Residences
- RPLS Peter Lalor Hall (South)**  
Student Residences
- RBGH Bella Guerin Hall**  
Student Residences

- S Building**
  - Level 1 School of Science and Engineering  
Centre for Environmental Management
  - Level 2 Timken Lecture Theatre
  - Level 3 Food Technology
- T North Wing**
  - Level 0 Aboriginal Education Centre  
Counselling and Health Centre  
Student Administration  
Student Recruitment  
Human Resources
  - Level 1
- T South Wing – Ian Gordon**
  - Level 1 School of Information Technology and Mathematical Sciences
  - Level 2 School of Education
- U Albert Coates Complex**
  - Level 0 Cafeteria  
Food Court  
Dining Room
  - Level 1 Student Association  
Bookshop
  - Level 2 International Student Programs
- V Central Store**  
Maintenance Workshop  
Chemical Store
- Z Main Boiler House**

-  Footpaths
-  Public Car Park
-  Permit Car Park
-  Student Permit Car Park
-  Disabled Car Park
-  Roads
-  Buildings
-  Entry Point
-  Reception
-  Car Park Number



NOT TO SCALE – OCTOBER 2007

Please refer to [www.ballarat.edu.au/maps](http://www.ballarat.edu.au/maps) for the latest version of this map.  
To suggest map alterations, please email [ub@ballarat.edu.au](mailto:ub@ballarat.edu.au)

[www.ballarat.edu.au/maps](http://www.ballarat.edu.au/maps)  
CRICOS Provider Number 00103D